









ITALY

SICILY

MALTA

TRIPOLI

● Al Khums

20°

nc

S

eul
se
en

erqenah Islands

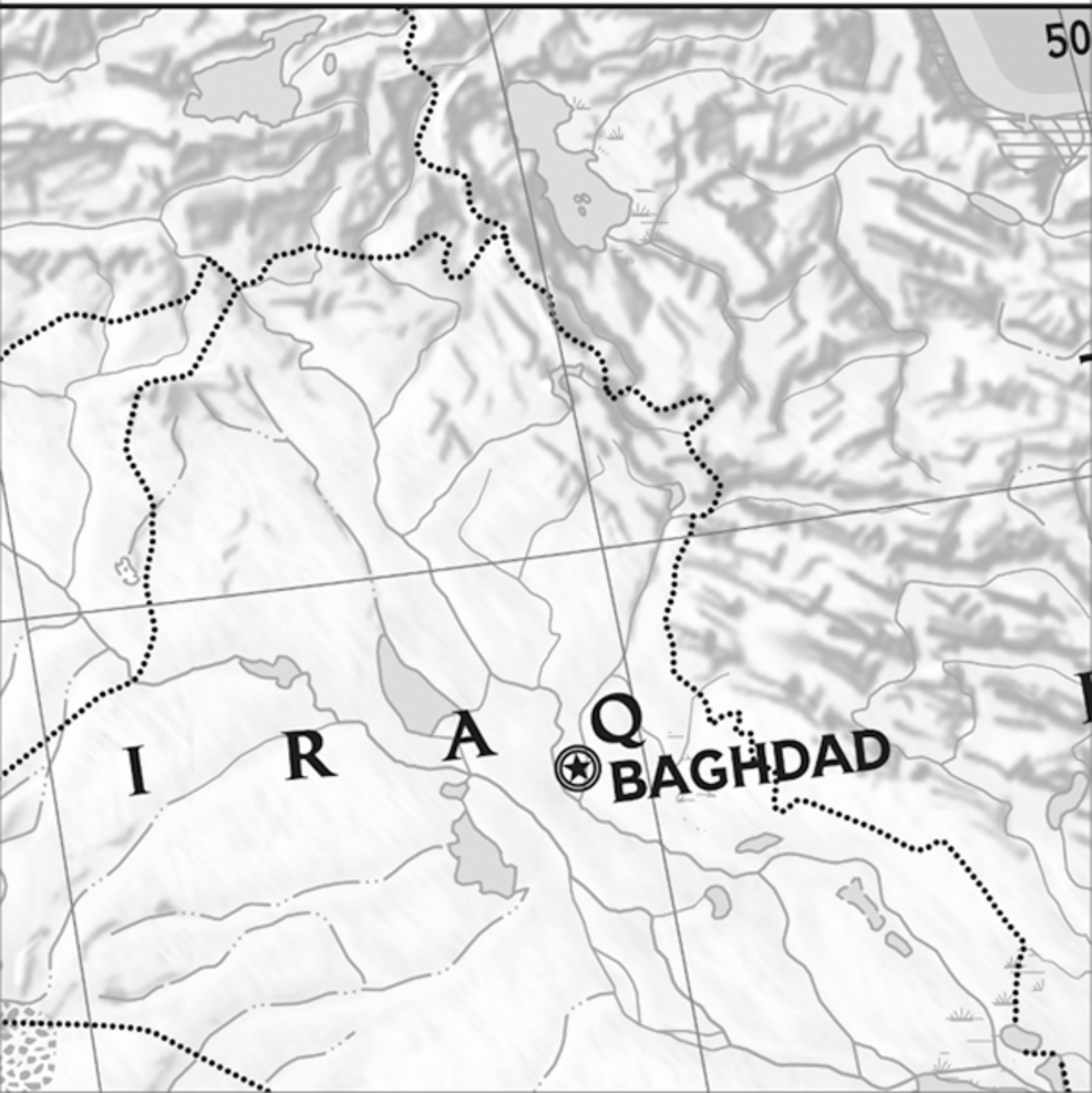
of Gabes
a Island

A

N









CANARY ISLANDS
Spain

Santa Cruz
de Tenerife

La Palma

Gomera

Ferro

Tenerife

Las
Gran
Canari

Laay

A map showing the Canary Islands in the upper left, with labels for Santa Cruz de Tenerife, La Palma, Gomera, Ferro, Tenerife, Las Gran Canari, and Laay. Below the islands is a shaded area representing Western Sahara, with a dashed line for the Tropic of Cancer and a city labeled Nouadhibou. The word 'WESTERN' is written vertically along the right edge of the shaded area.

Western Sahara, formerly Spanish Sahara, was divided by Morocco and Mauritania in 1976. Morocco has administered the territory since Mauritania's withdrawal in August 1979. The United Nations does not recognize this annexation, and Western Sahara remains in dispute.

TROPIC OF
CANCER

Nouadhibou

20°



Agadir

ALGERIA

Lanzarote

Fuerteventura
Palmas

MAURITANIA

Tindouf

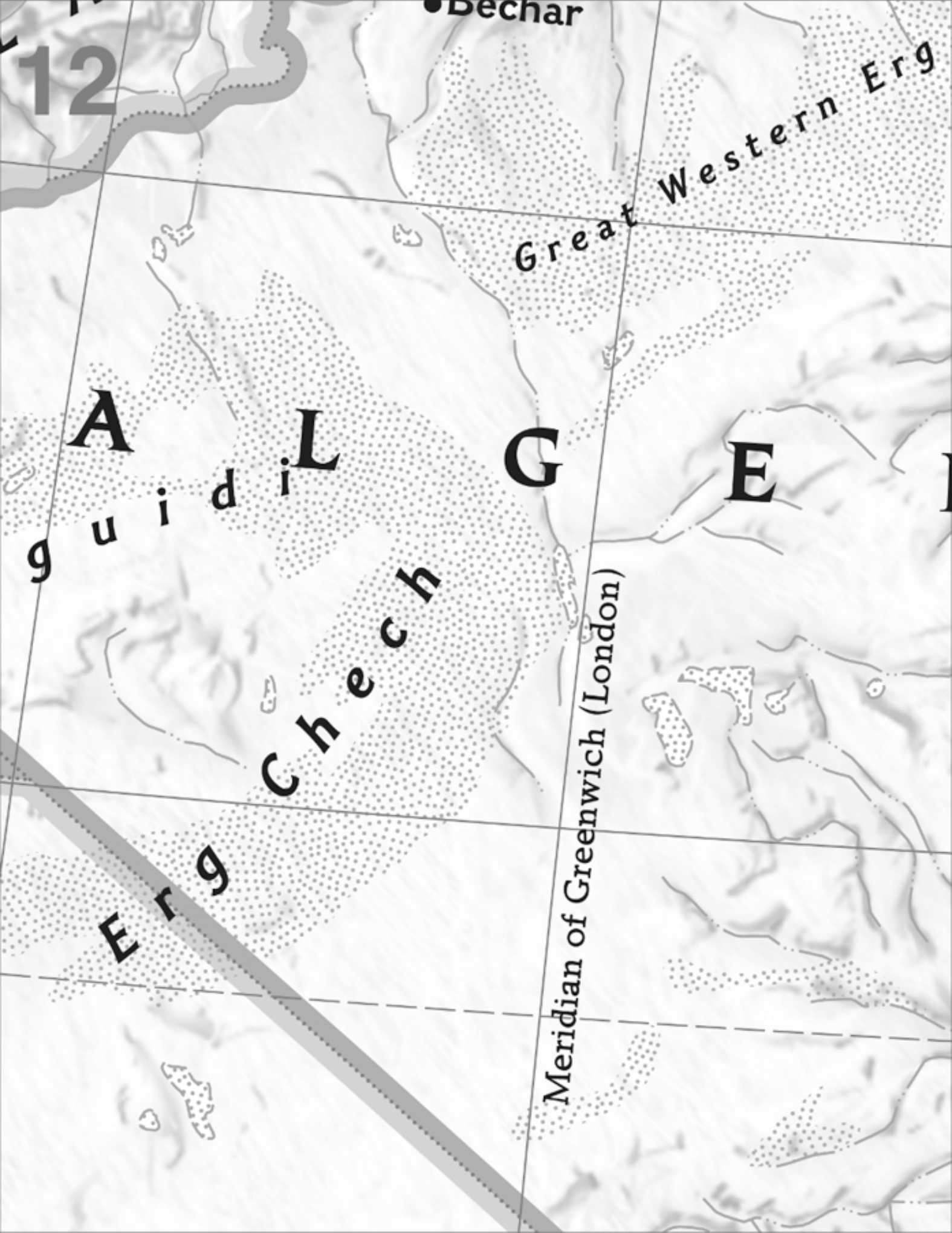
MOOROUSSA
Toune

SAHARA

MOROCCO

TANIA Erg

MOOROUSSA



Bechar

12

Great Western Erg

Aguidil

Chech

Meridian of Greenwich (London)

ERG

13

● Ouargla

Great Eastern Erg

Hamada de Ti

2159 ft
658 m
+

Ahaggar + Mountains
9852 ft
3003 m

R

I

A

F

T

A



14

● Mişrātah

Gulf of Sidra

● Ber

R I P O L I T A N I A

n r h e r t

L I B Y

E Z Z A N

Al Maly
nghazi

● Tobruk

15

Rosetta

ALEXANDRIA ●

● Ta

G

Y

B

A

N

A

I

G

L

i

d

Y

a

n



EL

El Fai

Beni

Beni M

Sam

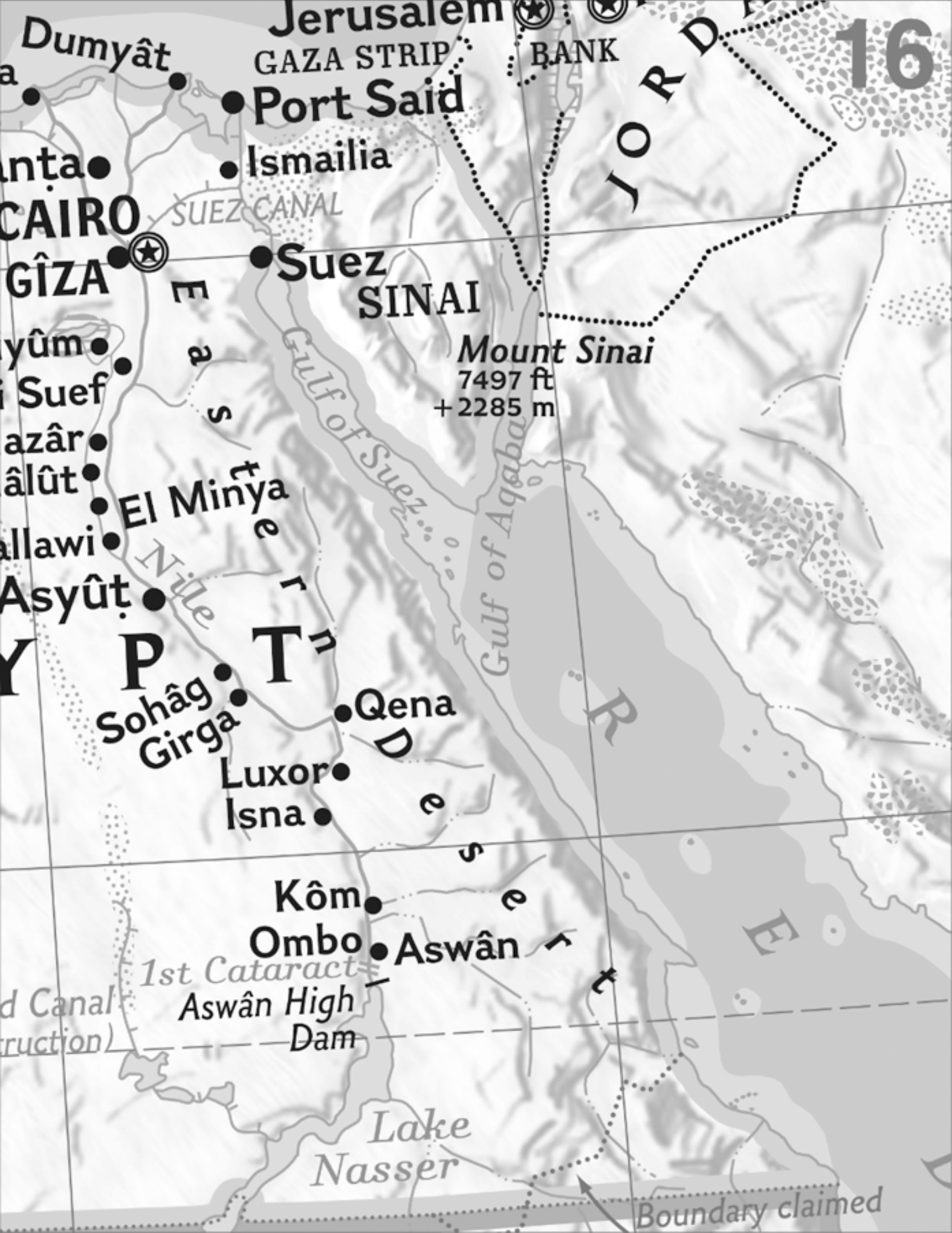
W e s t e r n M a

E G

D e s e r t

Sheikh Zaye

(under const



Jerusalem
GAZA STRIP
Port Said
Ismailia
SUEZ CANAL
Suez
SINAI
Mount Sinai
7497 ft
+2285 m
Gulf of Suez
Gulf of Aqaba
Jordan
ISRAEL
Dumyât
Cairo
GIZA
El Minya
Sohâg
Girga
Luxor
Isna
Qena
Kôm
Ombo
Aswân
1st Cataract
Aswân High Dam
Lake Nasser
Boundary claimed

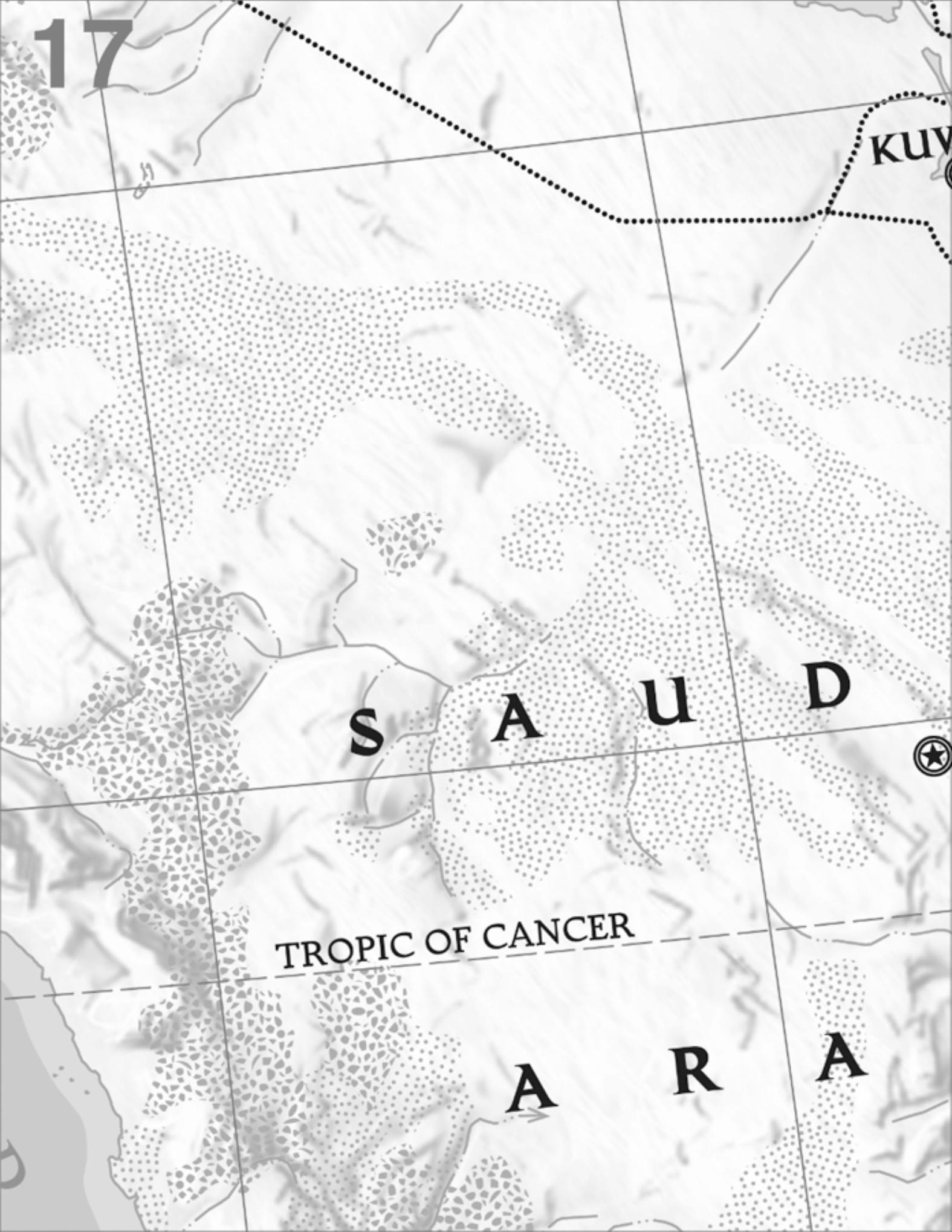
17

KUV

S A U D

TROPIC OF CANCER

A R A



SAUDI ARABIA

VAIT
Kuwait City

PERSIAN GULF

Manama
BAHRAIN

QATAR
Doha

RIYADH

UNITED ARAB
EMIRATES

B I A

