



Nouakchott

St.-Louis

Kaédi

Cape Verde
DAKAR

Rufisque
Thiès

Diourbel

SENEGAL
Kaolack

Banjul
GAMBIA

Ziguinchor
CASAMANCE

Bissau
GUINEA-BISSAU

Bissagos
Islands

G
La



20

MAURITANIA

Tim

• Kayes

★ BAMAKO

• Ségou

Niger

• Sikasso

Kou

B

abé

Bebe



21

A

I

buktu ●

Niger

● Gao

Mopti

A

H

● Ouahigouya

★ Niamey

dougou ●

★ OUAGADOUGOU

URKINA FASO

22

H

T

e

n

e

r

e

Air
Massif

6634 ft +
2022 m

● Agadez

N

I

G

E

R

● Tahoua

E

L

● Zinder

● Maradi

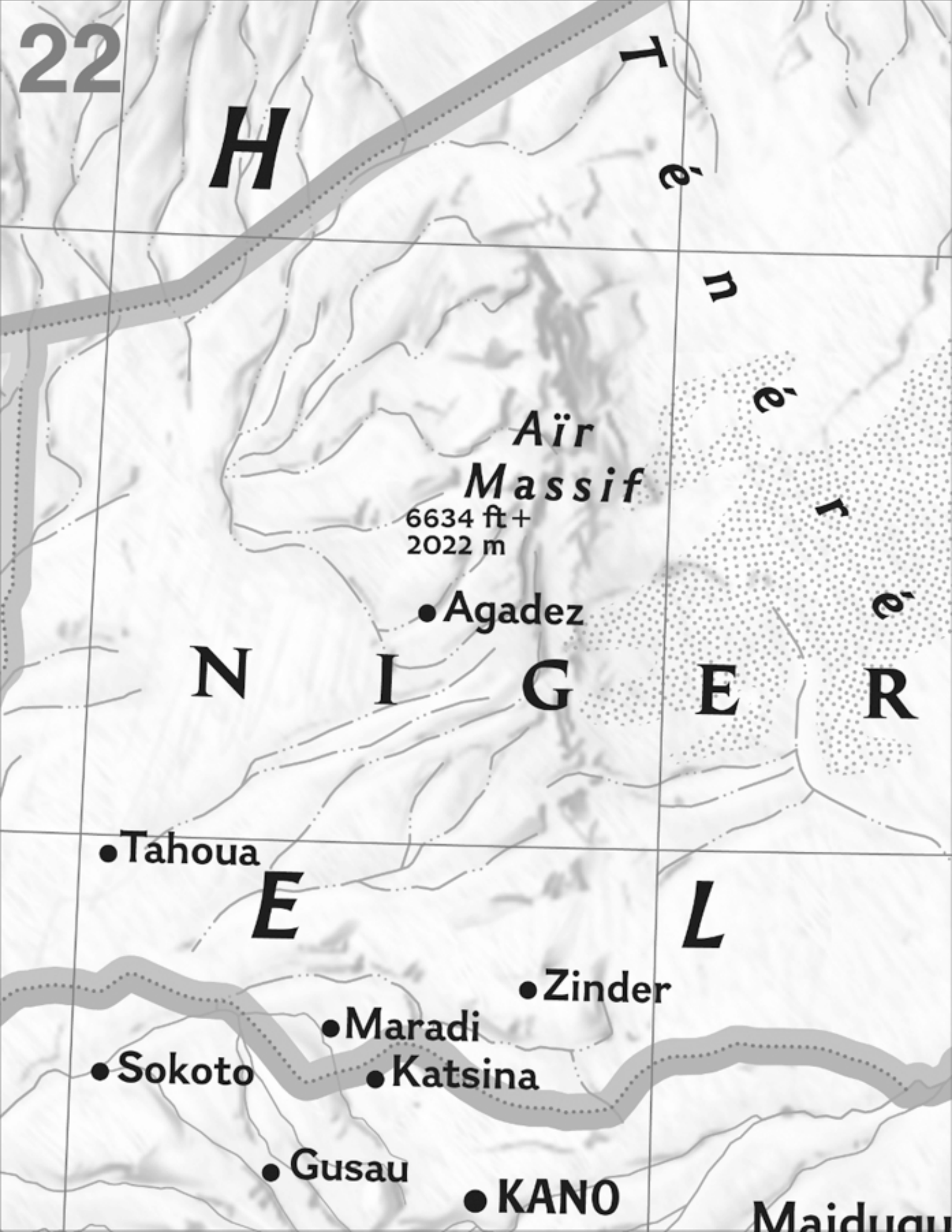
● Sokoto

● Katsina

● Gusau

● KANO

Maidugu



23

A

AOZOU

STRIP

*Tibesti
Mountains*

11204 ft +
3415 m

BORKOU

C

H

A

*Lake
Chad*

★ N'Djamena

rie

24
R

A

D

e

s

e

r

t

3rd Ca

Ennedi

4298 ft
1310 m

D

S

U

● Abéché

DARFUR

● Geneina

● El Fasher

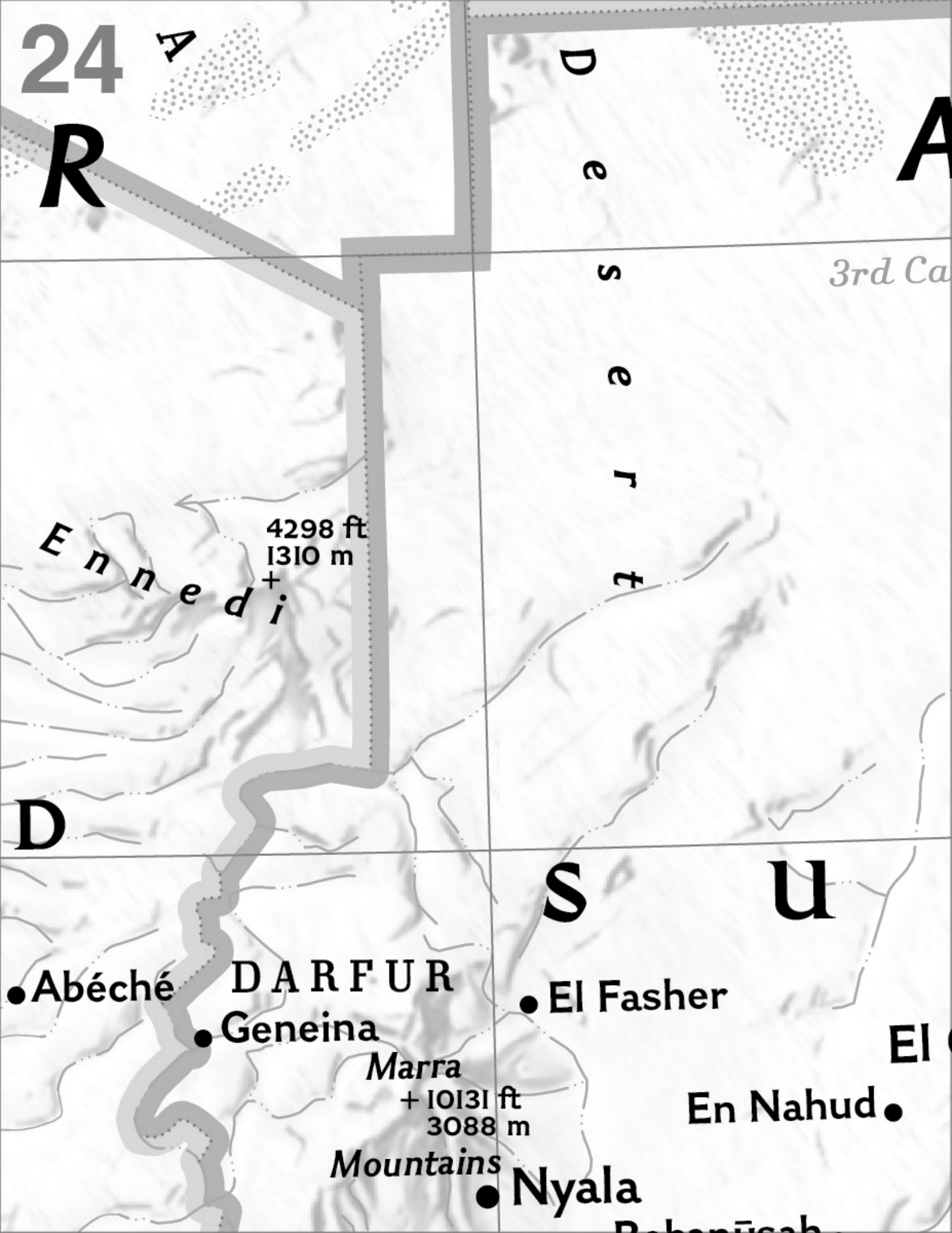
Marra
+ 10131 ft
3088 m

En Nahud ●

Mountains

● Nyala

Behanūsh



25

Lake Nubia
2nd Cataract

by Sudan

N u b i a n
D e s e r t

taract

4th Cataract

Nile

5th Cataract

Atbara

6th Cataract

OMDURMAN ● ● KHARTOUM NORTH
KHARTOUM ★

Kassala ●

Agoro

D

Wad Medani ● N

Gedaref ●

Sennar ●

Kosti ●

Obeid ●

Blue Nile

Gonde

Bahir Da



Port Sudan

Suakin Archipelago

Adat R. Keren
Asmara

Massawa

Dahlak Archipelago

Sanaa

Danakil

Assab

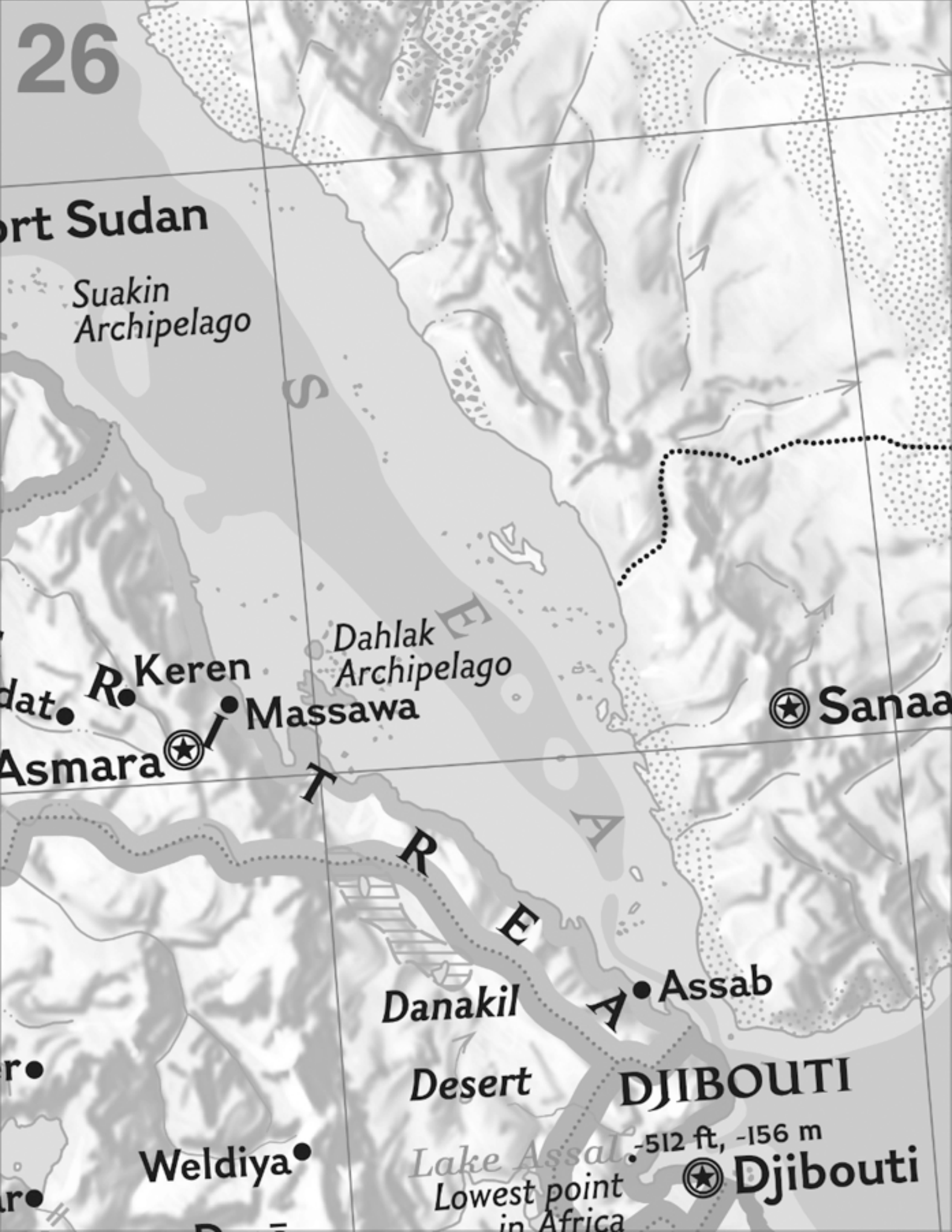
Desert

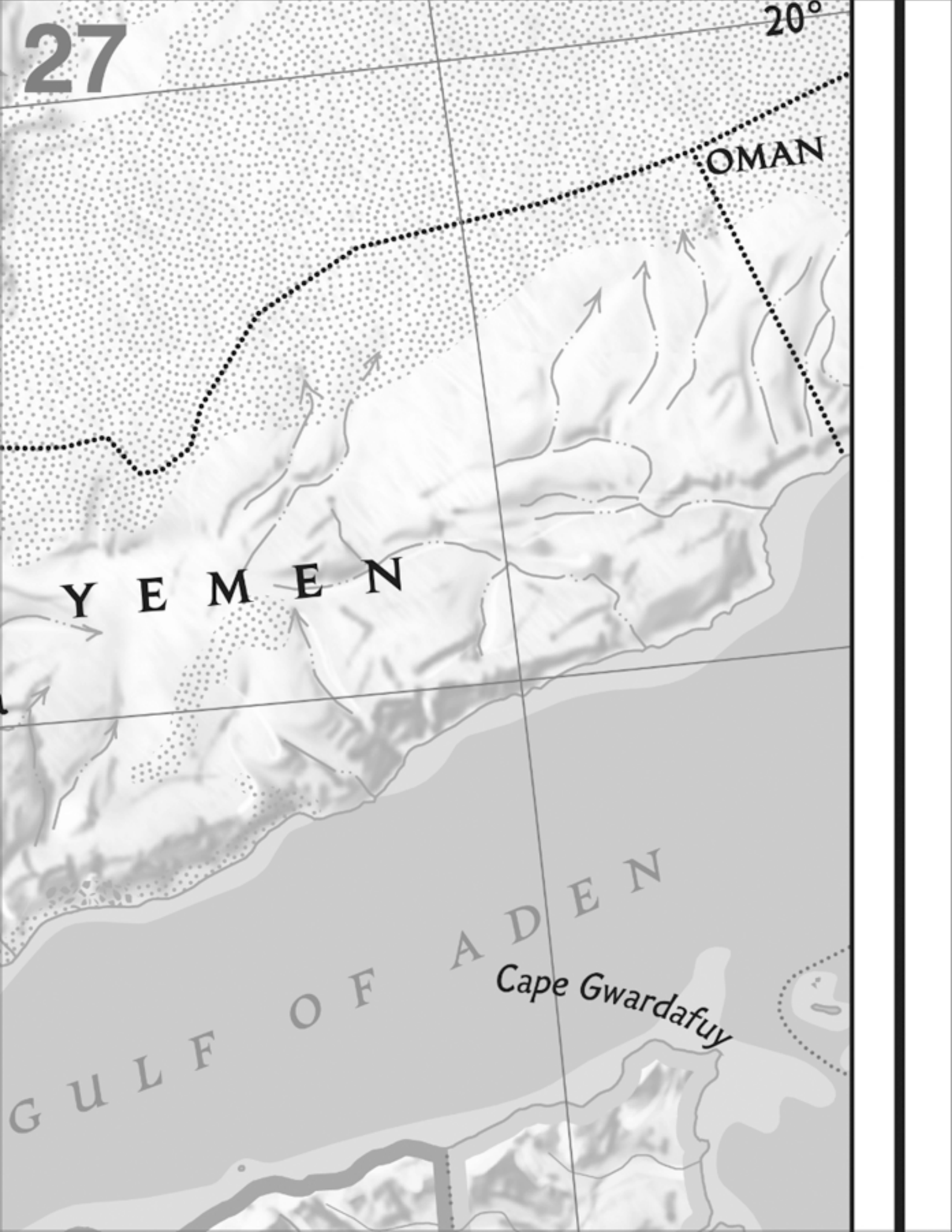
DJIBOUTI

Weldiya

Lake Assal
Lowest point
in Africa

Djibouti





Y E M E N

OMAN

G U L F O F A D E N

Cape Guardafuy



10°N

28

Tristao Island

CONAKRY

Kindia

Freetown

Yawri Bay

SIER

LEO

Bo

Monro

G Bu



Dioulasso

IN 29
E A

Korhogo • Ferkéssé

CÔTE
D'IVOIRE
(IVORY COAST)

Nzérékoré •

Bouaké •

• Man
Daloa •

Yamoussoukro

Gagnoa •

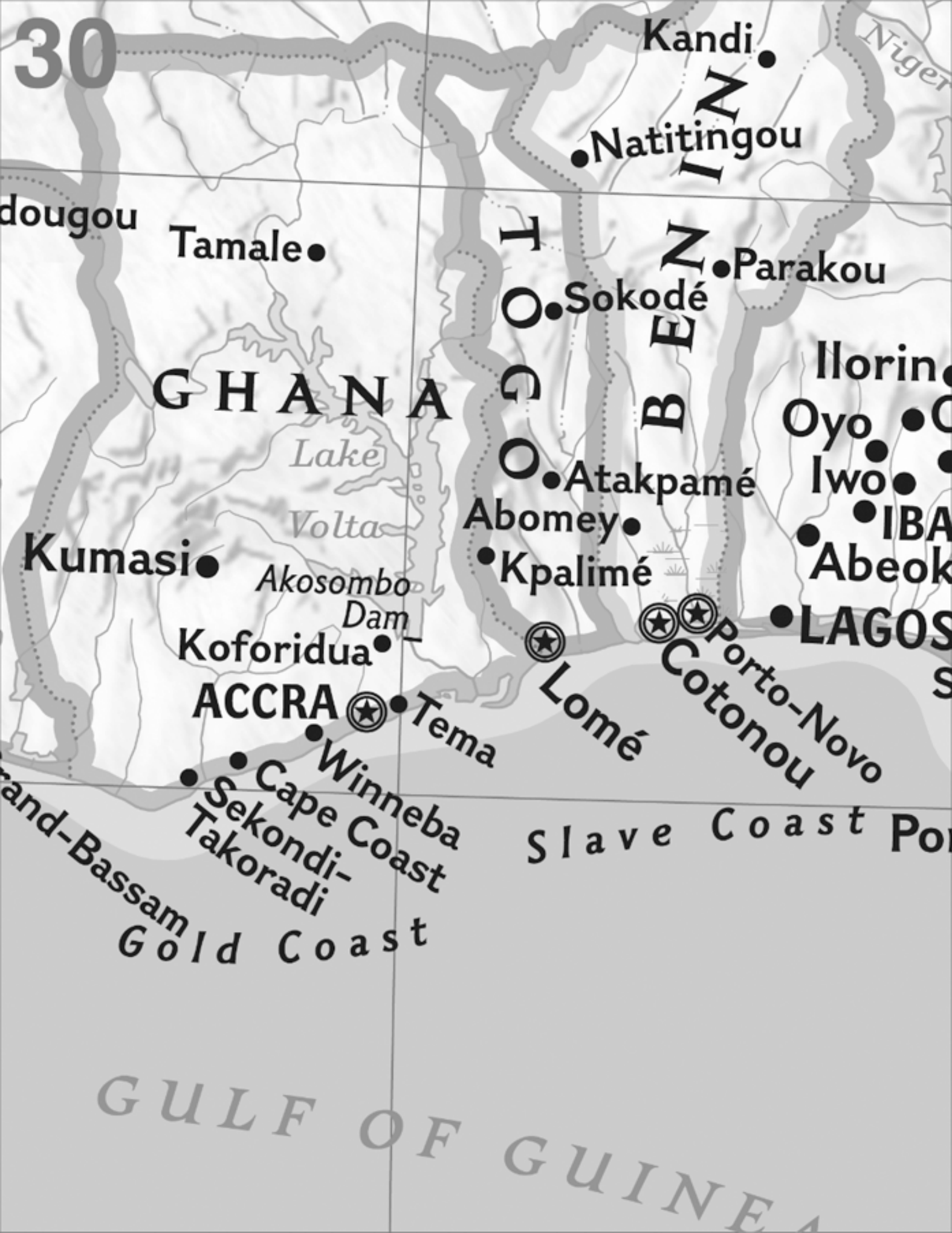
via ★
uchanan •

LIBERIA

ABIDJAN ★

in
Coast

Ivory Coast



30

dougou

Tamale

Kandi

Natitingou

TOGO

BENIN

Parakou

Sokodé

GHANA

Ilorin

Oyo

Lake

Volta

Atakpamé

Iwo

Kumasi

Akosombo Dam

Abomey

IBA

Abeok

Koforidua

Kpalimé

LAGOS

ACCRA

Tema

Lomé

Porto-Novo
Cotonou

Grand-Bassam
Gold Coast

Slave Coast

GULF OF GUINEA



31

Zaria
KADUNA
Bauchi
Gombe

Minna
Jos
NIGERIA
Abuja
Yola

Ogbomosho
Oshogbo
Makurdi

Benin
City
Nsukka
Enugu
Onitsha

Sapele
Warri
Aba
Calabar
Bamenda
Foumban
Nkongsamba
Douala

Port Harcourt
Kumba
Limbe
Malabo
Bioko
EQUATORIAL GUINEA
YAOU

Príncipe
RÍO MUNI
Ovem



32

● Maroua
● Bongor

● Garoua
● Sarh
● Moundou
● Doba

● Ndéré

CENTRAL
REPUBLIC

● Bouar

ROON

Bangui

● Berbérati



NDÉ

● Gem

Oubangui

Congo

L

Babanusa ●

Boundary claimed by South Sudan

"HORN" OF DARFUR
Southern South Darfur, in area referred to by some as the "Horn" of Darfur, is marginally administered by both Sudan and South Sudan. The future of this resource-rich area is subject to further Sudanese and South Sudanese negotiations.

AFRICAN

BLIC
● Bambari

S
● Wau
S

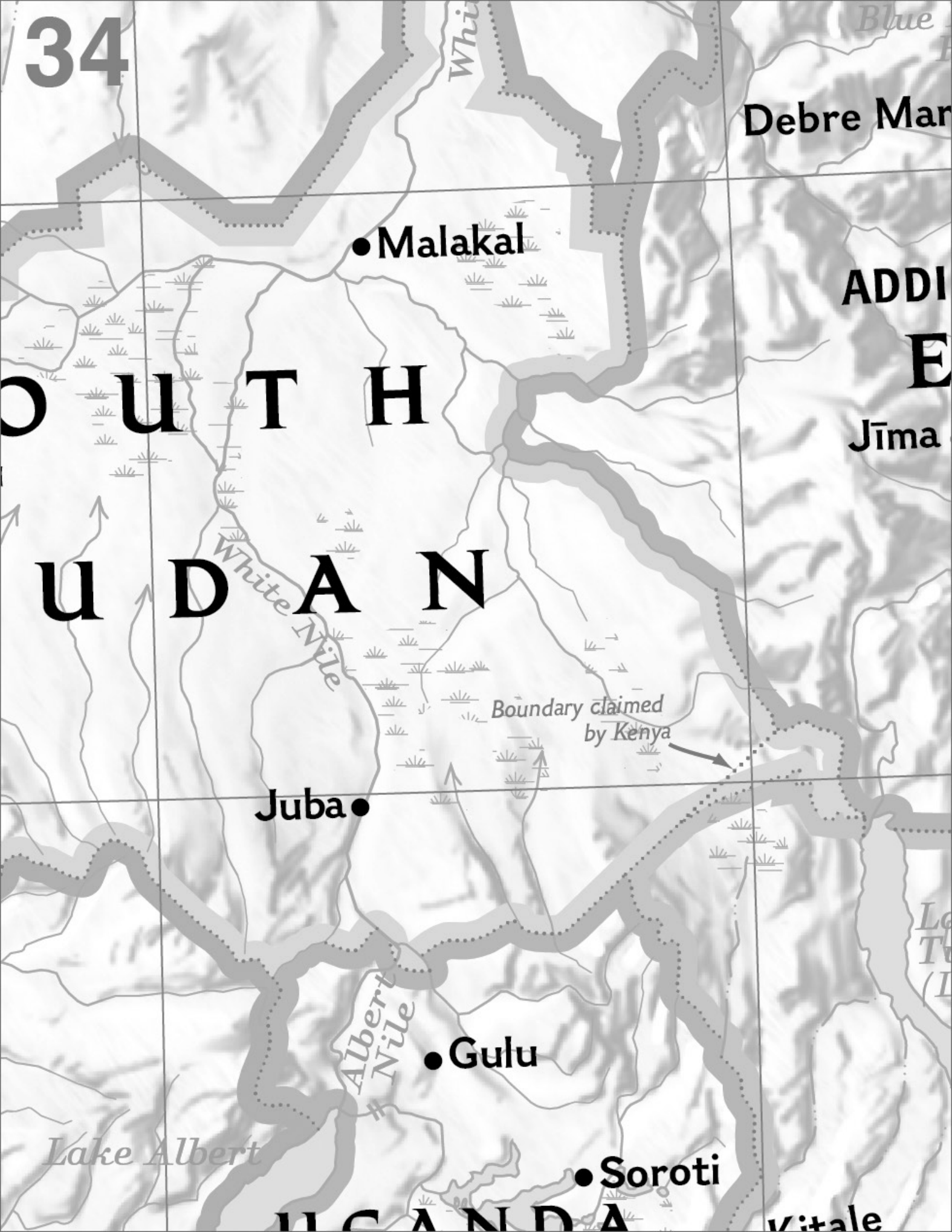
Bomu

mena

Isiro ●

isala ● ● **Bumba**





SOUTH SUDAN

White Nile

● Malakal

Debre Mar

ADDI

E

Jīma

Boundary claimed by Kenya

● Juba

● Gulu

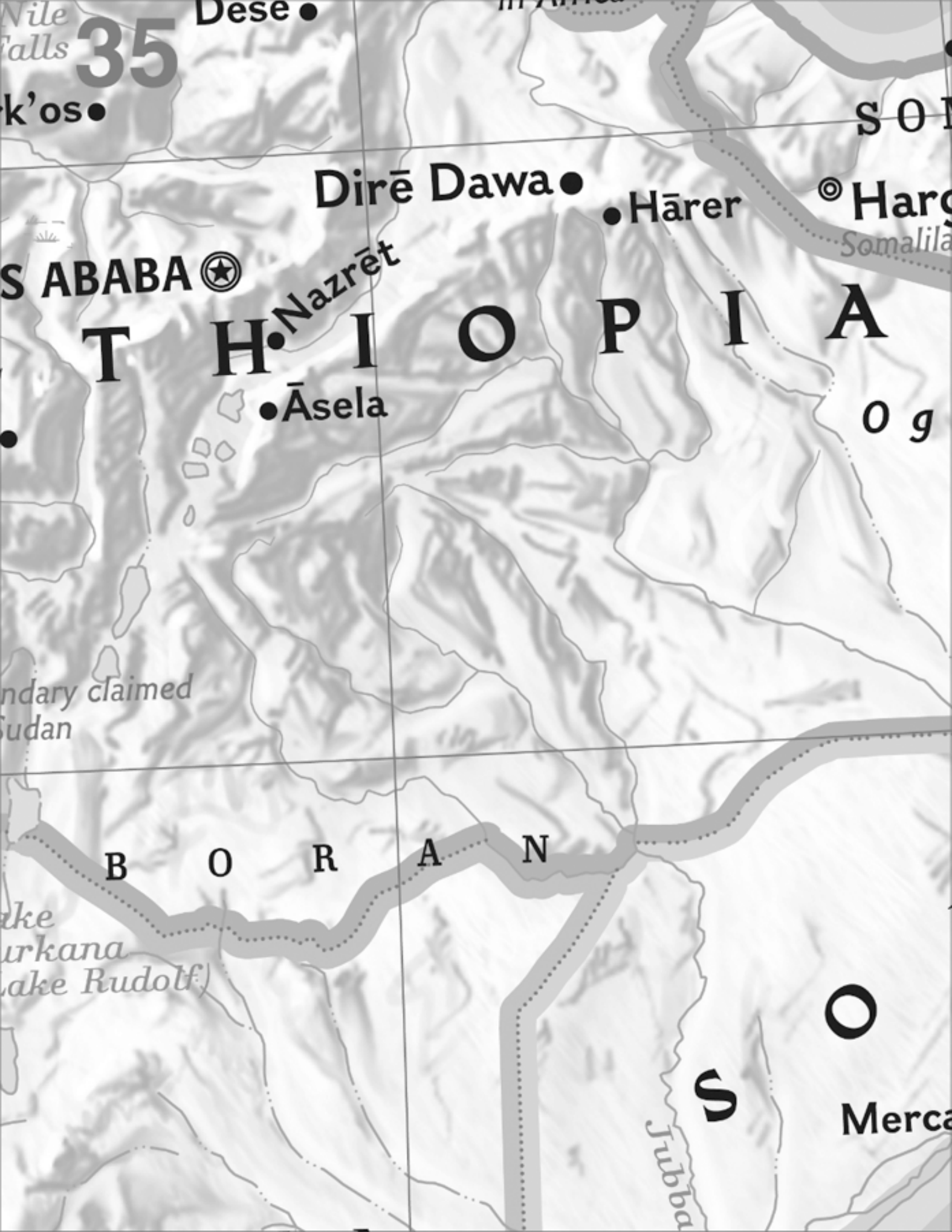
Albert Nile

Lake Albert

● Soroti

UGANDA

viale



Nile Falls

35

Dese ●

k'os ●

Dirē Dawa ●

Hārer ●

◎ Harg

Somalila

S ABABA ◎

● Nazrēt

T H I O P I A

● Āsela

o g

ndary claimed Sudan

B O R A N

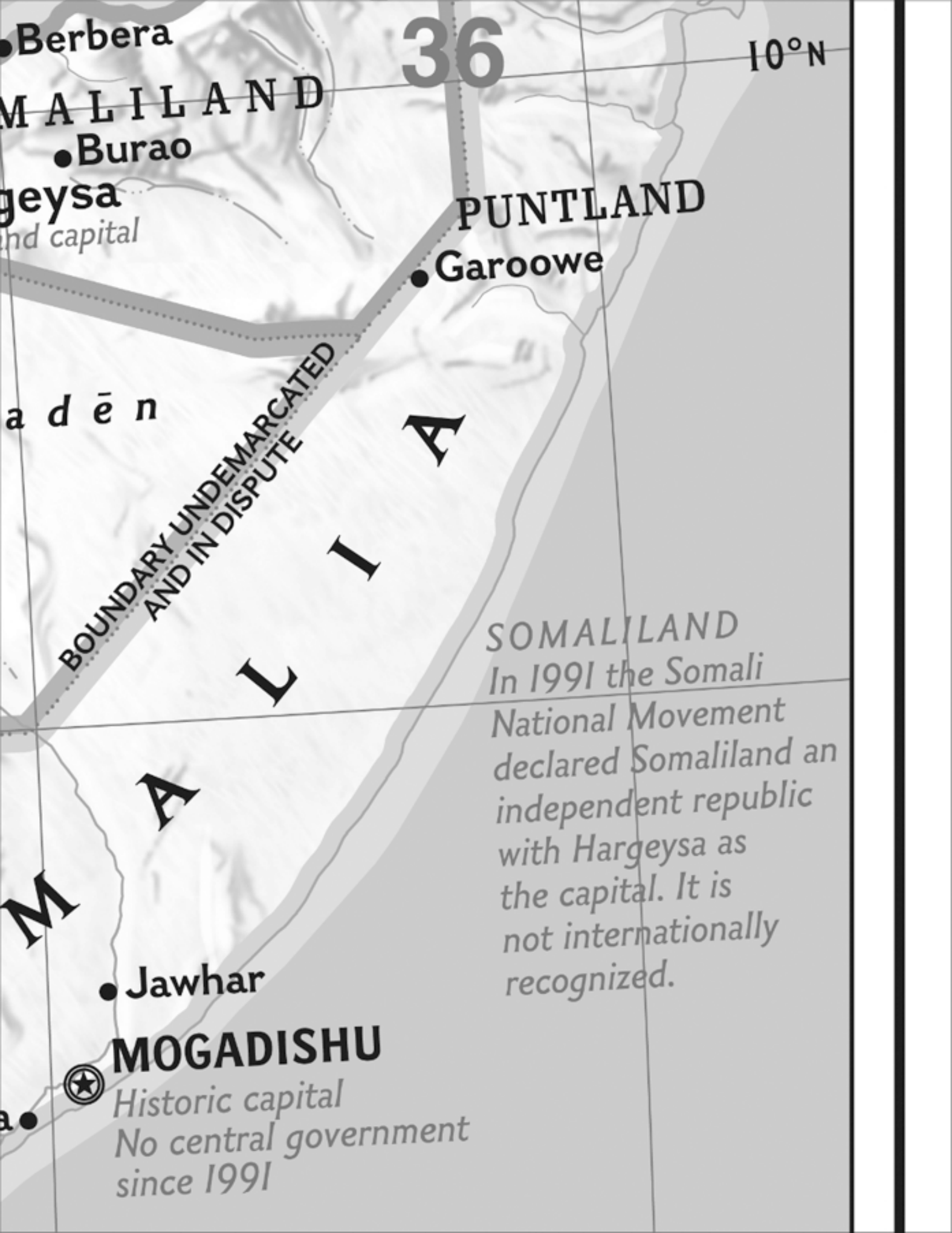
ake Turkana
lake Rudolf

Jubba

S

○

Merca



Berbera

SOMALILAND

36

10°N

Burao

Hargeysa

and capital

PUNTLAND

Garoowe

Gulf of Aden

BOUNDARY UNDEMARCATED
AND IN DISPUTE

SOMALILAND

SOMALILAND
In 1991 the Somali National Movement declared Somaliland an independent republic with Hargeysa as the capital. It is not internationally recognized.

M

Jawhar

MOGADISHU



Historic capital
No central government since 1991