

0° EQUATOR

37

AFRICA



NATIONAL
GEOGRAPHIC

education

education.nationalgeographic.com

AZIMUTHAL EQUIDISTANT PROJECTION

0 100 200 300 400 500




KILOMETERS

0 100 200 300 400



STATUTE MILES

Map Legend



Bank or shoal

39

CA

ion

aphic.com

600 700

500 600 700

**SÃO TOMÉ &
PRINCIPE**

40

⊙ **São Tomé**

São Tomé

Port-Gentil ●

● *Annobón*
Equatorial Guinea

⊙ **Libreville**

G A B O
● **Lambaréné**

Franc

Loubomo

Pointe-Noire ●

CABINDA
Angola

Congo River

Bengo



CONGO

● Mbandaka

O N

● eville

DI

● Bandundu

Brazzaville

Ilebo

● Kayes

★ KINSHASA

● Kikwit

● Boma

● Matadi

● M'banza Congo

Tshikap

Bay

Kisangani ●

Boyoma Falls

Butembo

Lake Edward

DEMOCRATIC REPUBLIC

OF THE

C O N G O

Ge

Lake Kivu

Bukavu

Kalima ●

Kindu ●

● **Kasongo**

● **Mweka**

Kananga ●

● **Kabinda**

Kalemie

● **Mbuji-Mayi**

● **Gandajika**

Congo

● **Mwene-Ditu**

Kamina ●





43

UGANDA
KAMPALA

Mbale

Jinja

Entebbe

Kisumu

Mbarara

"LAKE
VICTORIA

Serengeti
Plain

Mwanza

RWANDA

Kigali

BURUNDI

Bujumbura

Tabora

TANZANIA

Dodoma

Lake
Rukwa

Mbeya



E N Y A

44

Meru

Jamaame

Nakuru

Garissa

Chisimayu

Nyeri

ka

NAIROBI

Pate Island

9340 ft

5895 m +

Kilimanjaro

Highest point in Africa

Moshi

Mombasa

Masai Steppe

Tanga

Pemba Island

A

Zanzibar

Zanzibar Island

Rogoro

DAR ES SALAAM

Mafia Island

45

EQUATOR

0°

A

A

E

Cosm



I CANARY ISLANDS

Spain

0 km

0 mi

Los Llanos
LA PALMA

La Laguna *Santa*
de Ter

TENERIFE

+ 12198 ft
3718 m

28°N

GOMERA

Sabinosa
FERRO

18°

16°

IO CAPE VERDE

24°W

0 km

100

0 mi











100


SANTO ANTÃO

Mindelo
SÃO VICENTE

SAL

- ★ Country capital
- ⊙ Other capital

	Coral reef		Below sea
	Dry salt lake		Lava
	Intermittent lake		Salt desert
	Swamp		Sand
	Waterfall		Dam




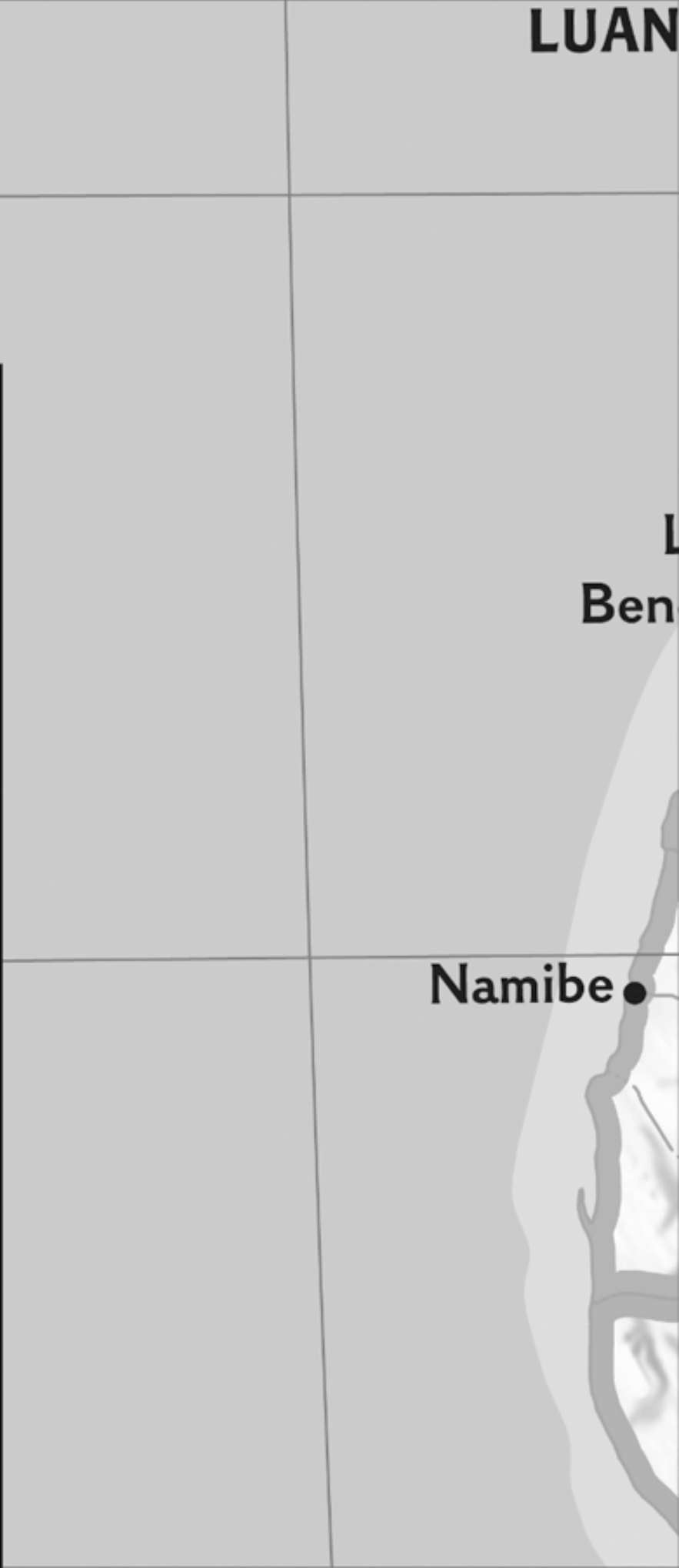
INDEX TO MAP IN

level	Geographic Equivalents
Erg.....	sand dune region
Hamada.....	rocky desert
Ilhéu.....	island
Ilhas.....	islands
Massif.....	mountain-s
Nosy.....	island



INSETS





DA★

50

● Malanje

A N G O

● Lobitoguela

● Kuito

● Huambo

● Lubango

Epupa Falls

Ruacaná Falls

Etosha Pan





51

KATANGA

L A

Zambezi

Kolwezi

Likasi

LUBUMBASHI

Chililabombwe

Chingola

Kitwe

Luanshya

Kabwe

Mongu

Z

Kafue

Lake Kariba

Zambezi

Victoria Falls

Livingstone

CAPRIVI STRIP

Z I



52

Kasama ●

● Mansa

Mzuzu ●

Mpika ●

6070 ft
1850 m

Mfulira

● Ndola

M
A
L
A
M
Z
I
M
B
M
A
L
A
M
Z
I
M
B

Lilongwe ⊙

LAKE MALAWI (LAKE NYASAKA)

LUSAKA

Blantyre ●

● Zomba

● Tete

Zambezi


● Mutungwiza ● HARARE

M B A B W E

Mutare ●

53



Moroni  **COMO**
Grande Comore

Mohéli

Mayo
Fr.

● **Pemba**

● **Nacala**

● **Nampula**

● **Q**

● **Quelimane**

Juan de Nova Island
Fr.

Barren Islands

REPUBLIQUE CHANNÉ

Cosmoledo Group

SEYCHELLES

10°S

Farquhar Group

Glorieuses Islands
France

OROS
Anjouan

● Antsiraihana

otte
nce

Nosy Be

LO

C
A
R

● Mahajanga

Betsiboka
S

Antongila Bay

A

● Toamasina



ANTANANARIVO