

56

2

1

10

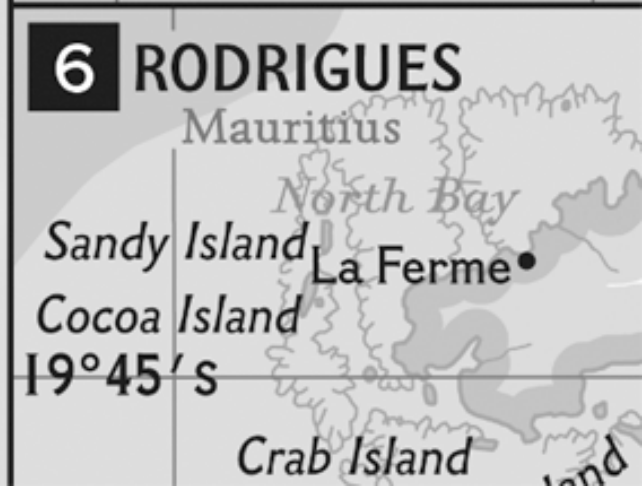
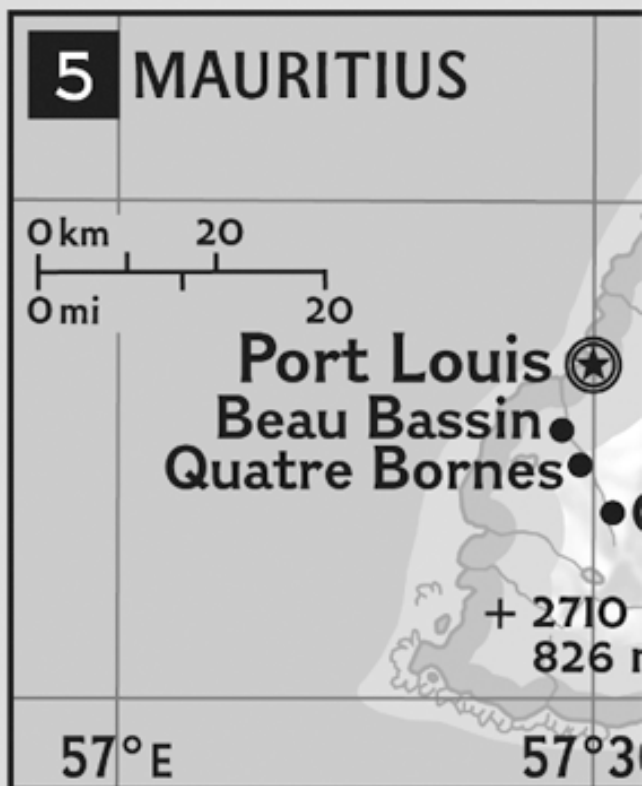
9

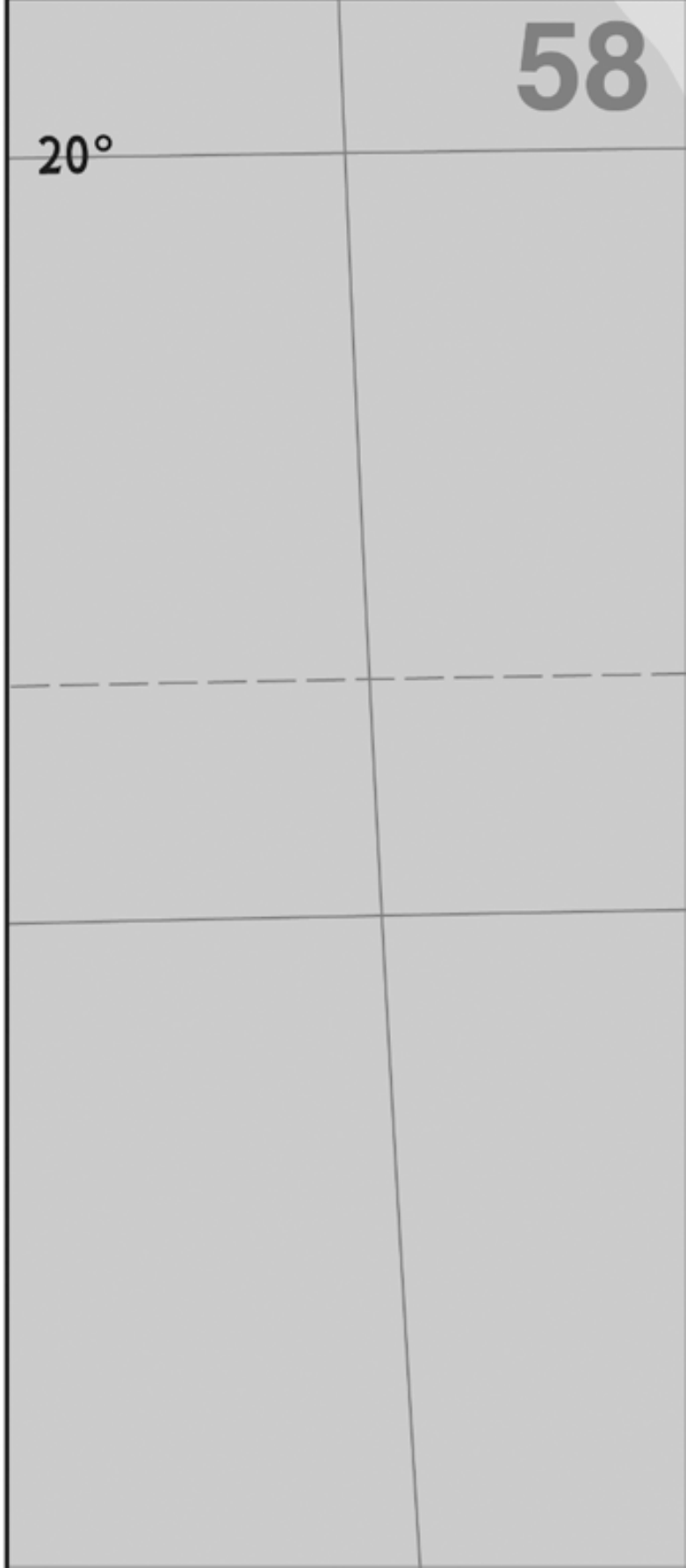
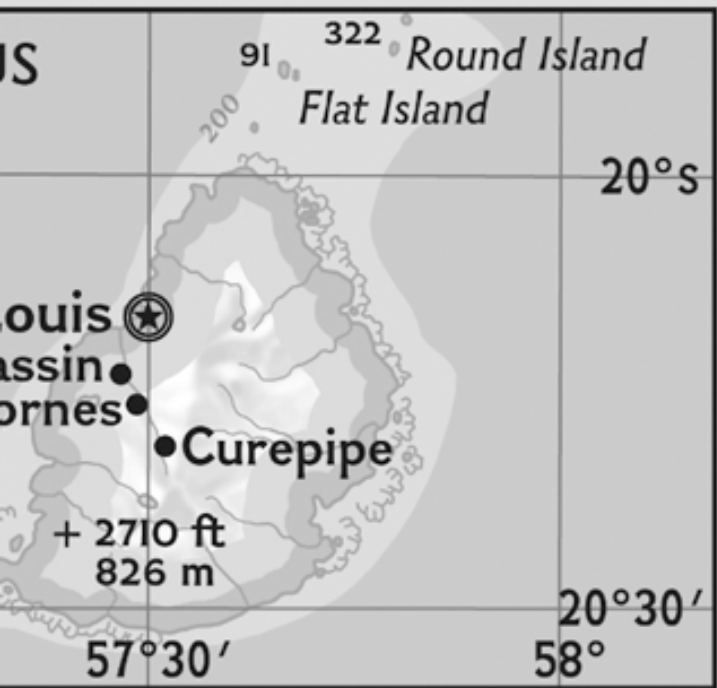
8

ey

to







59

N
A
M
I
B

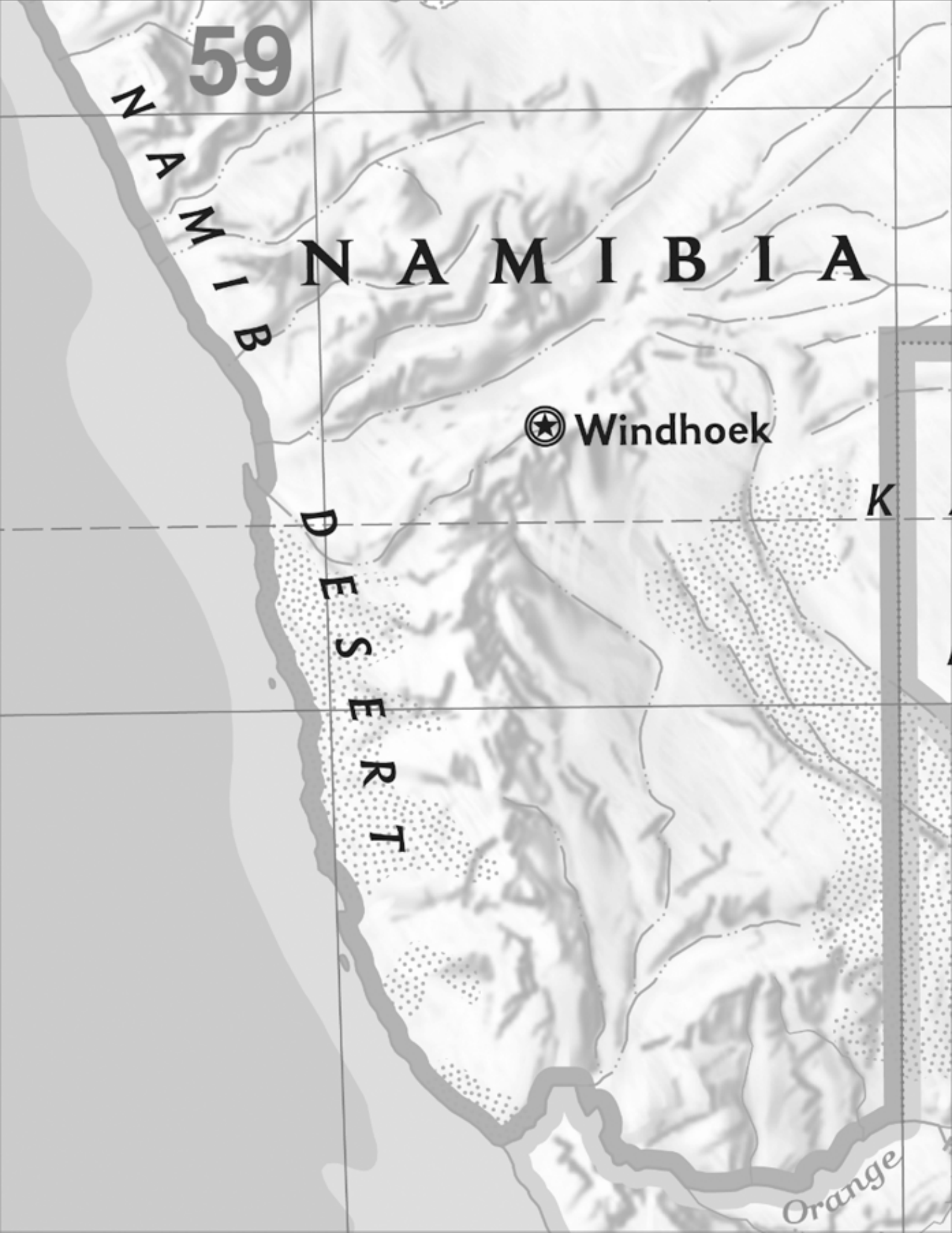
N A M I B I A

⊙ Windhoek

D
E
S
E
R
T

K

Orange





60

Okavango
Delta

Makgadikgadi
Pans

Francistown

B O T S W A N A

Serowe

Mahalapye

A L A H A R I

Polokwa
(Pietersbu)

Molepolole

D E S E R T

Gaborone

Mmabatho

JOHANNESBURG

Klerksdorp

A F R I C A

Vereen

Kroonsta

Be

Upington

Kimberley

Augrabies
Falls

Bloemfontein

H

Mess



Gweru ●

Bulawayo

61

Mutare

Chimoio

● Beira



O

M

ane ●
(rg)

RETORIA
(SHWANE)

● Xai-Xai

★ MAPUTO

Baía de Maputo

★ Mbabane

★ Lobamba

SWAZILAND

niging
ad
thlehem

● Ladysmith

● Richards Bay

Pietermaritzburg

MOZAMBIQUE

N

Bassas da India
France

Europa Island
France

A

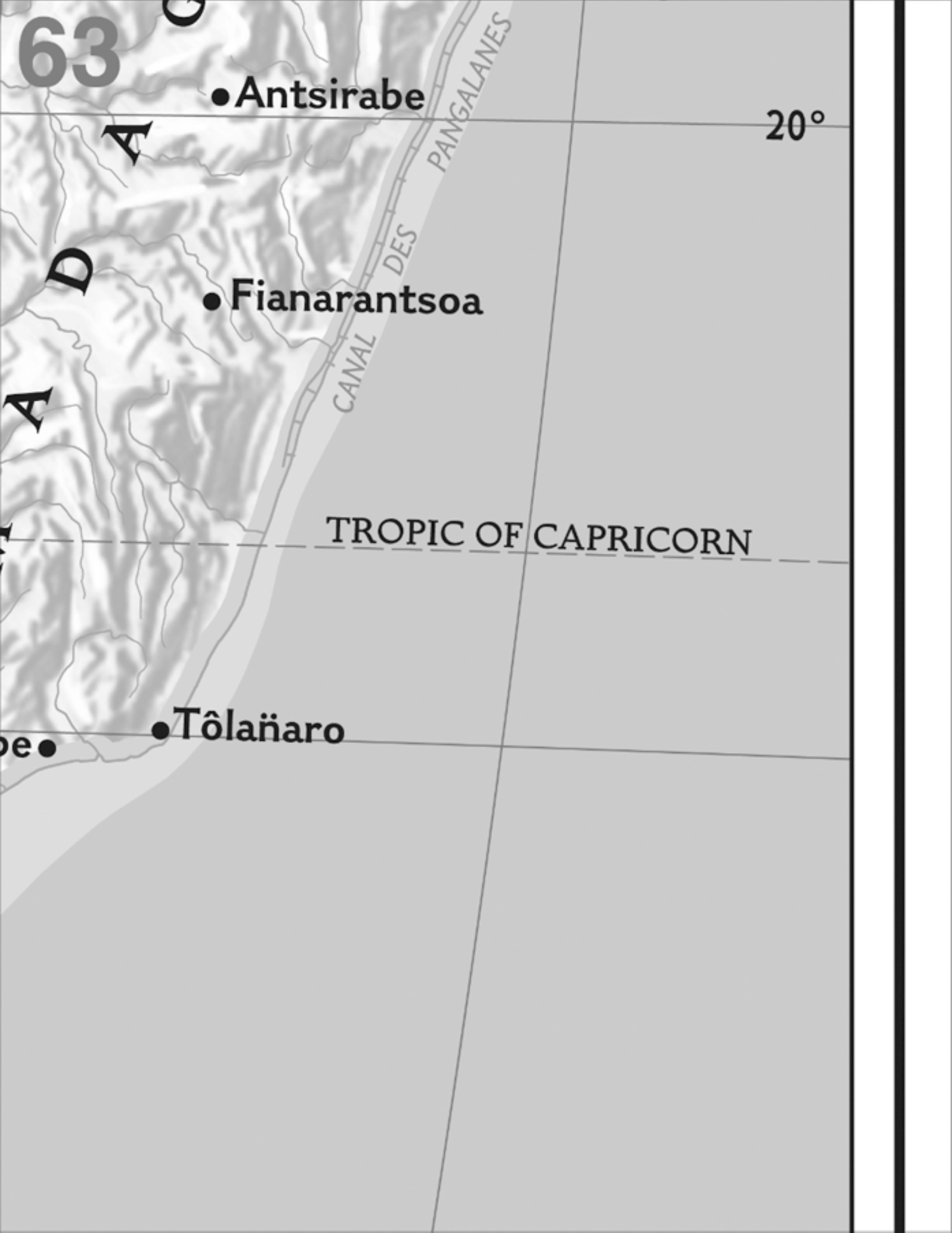
Toliara ●

Ambovomb

I

D

M



63

● Antsirabe

20°

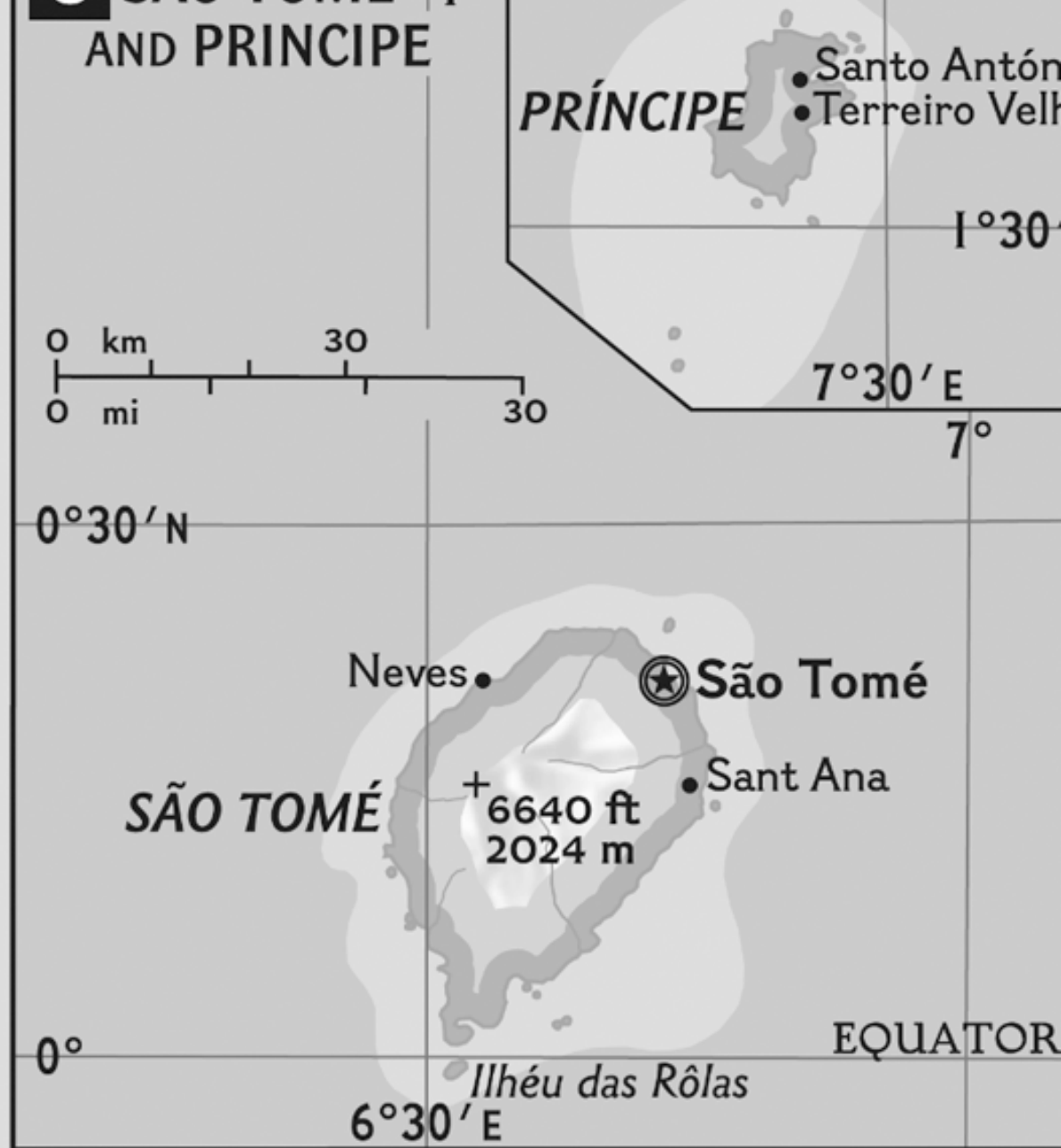
● Fianarantsoa

CANAL DES PANGALANES

TROPIC OF CAPRICORN

● Tôlañaro

AND PRINCIPE



io
no

65

'N



hington, D.C.

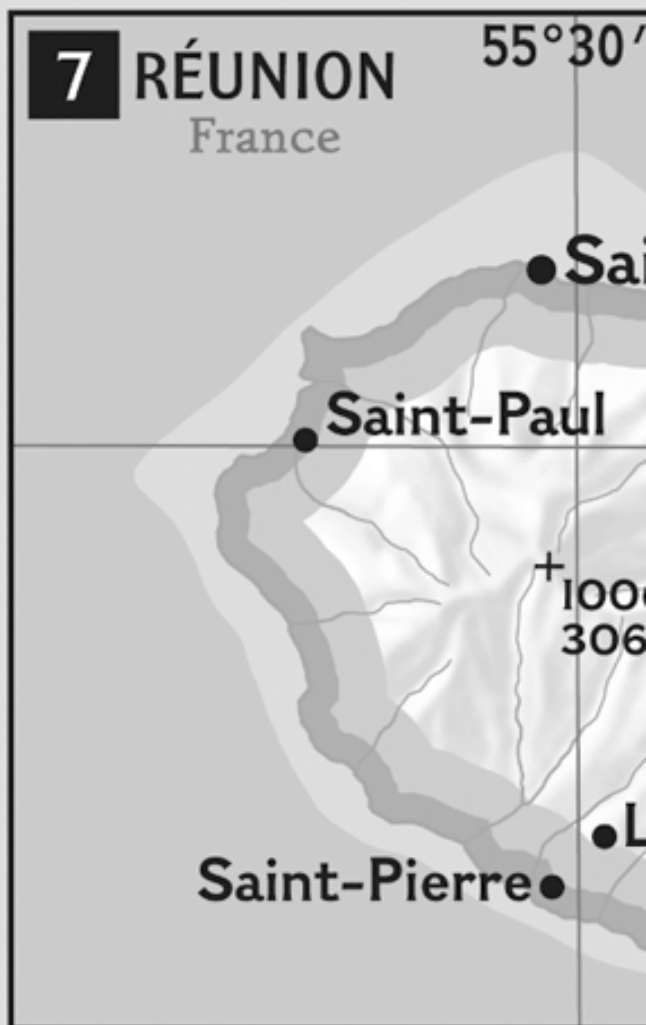
63°15' E

Gombrani Island

7 RÉUNION

France

55°30'

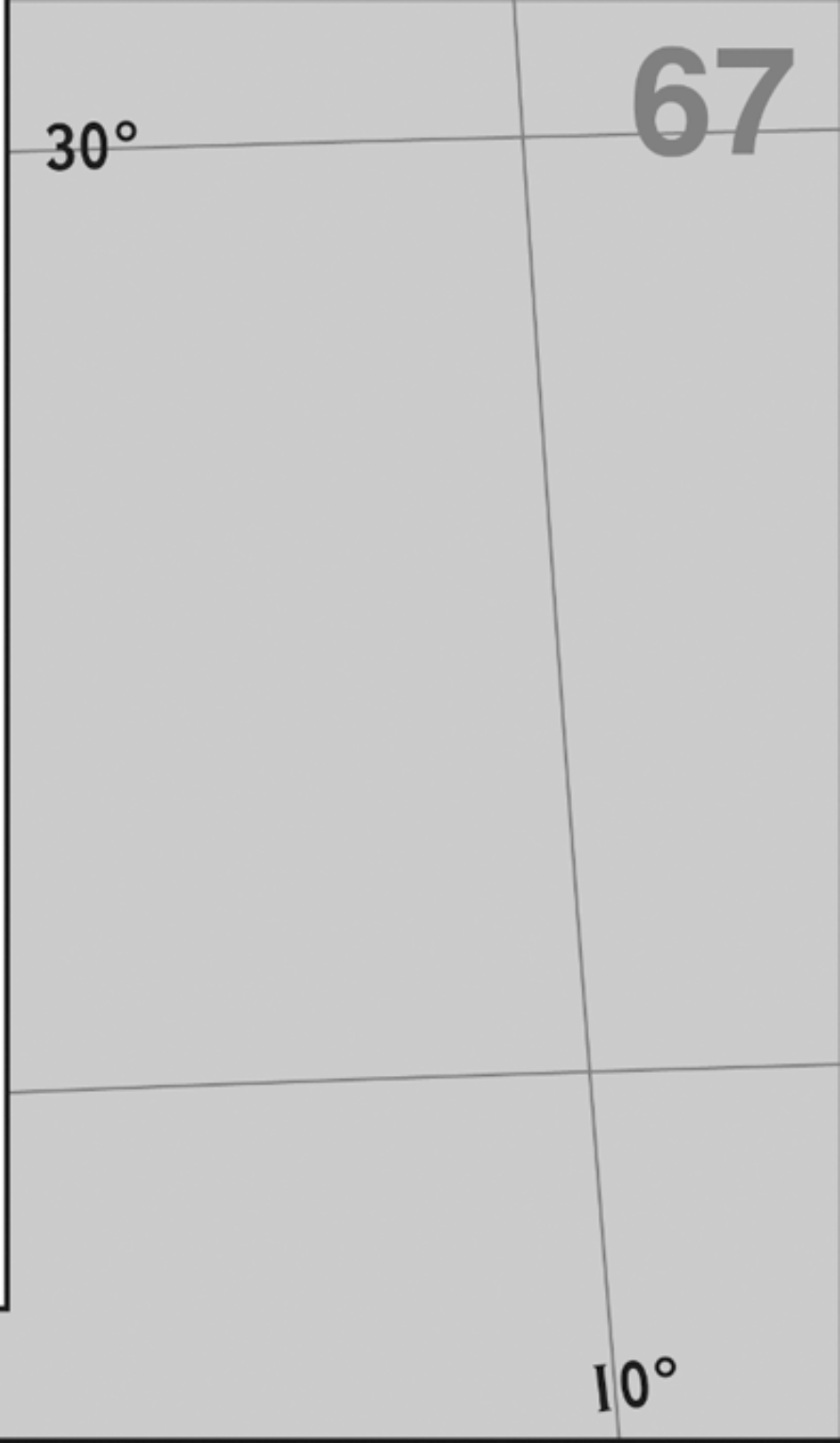
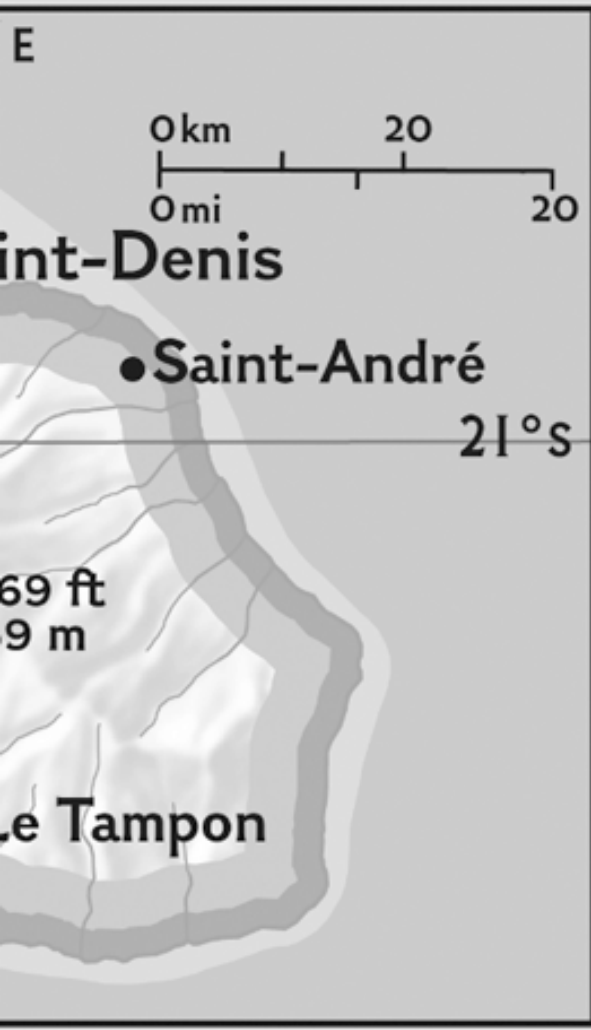


Saint-Pierre

Saint-Paul

Saint

+1003
306



Saint Helena Bay

Paarl ●

● Worcester

CAPE TOWN (★)

Cape of Good Hope

Longitude East 20°



Pietermaritzburg

11424 ft
3482 m

DURBAN

70

n

London

H

30°



71

40°

More on National Geographic Maps and its pr

72

30°

50°

products at natgeomaps.com or call 1-800-962-1643